
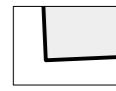
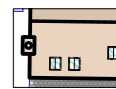
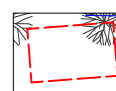

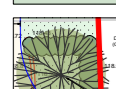

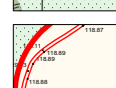
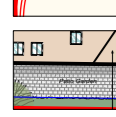


Pangbourne Road

-  Site boundary.
-  Existing buildings.
-  Proposed dwelling.
-  Existing sheds to be removed.
-  Existing trees / vegetation.
-  Proposed trees & hedges.
-  Area laid to lawn.
-  Gravel driveway.
-  Block paving.



www.urbanperspective.co.uk
Notes: This drawing has been prepared for planning use only and is not for construction. Contractors are not to scale from this drawing. All dimensions to be checked on site and any discrepancies, ambiguities and/or omissions between this drawing and information given elsewhere must be reported to this office. If in doubt, ask.

Copyright © Urban Perspective Studio Ltd 2020
All Rights Reserved.

Client: **Mr & Mrs Gidden**

Project: **Land at Timberley
Pangbourne Rd
Upper Basildon**

Sheet Title: **Site Layout**

Date: 09/09/2020 Scale: 1:100@A1 Drawn: CHx

Dwg No: UP00215-02-H

